

**Enjoy Historic Downtown Belfast,
Beautiful Shops, Architecture,
the Waterfront and the Wildlife!**

Hike Details

3.5 miles

Approx. 1 hr

High Elev. 200 ft.

Low Elev. 40 ft.



*Some areas do not have
designated sidewalks.
Please use caution in roadways.*


Baby Hawthorne Hike for Kids

1.25 miles

Approx. 20 min.




Follow Directions 1 - 7,
then LEFT onto High St.
See Hawthorne atop the
Colonial Theatre!
LEFT onto Main St.
Return to Start



**Share Your Picture with Hawthorne
on Facebook and Instagram
#hawthornehike**

Hawthorne History



"Old Hawthorne" and Baby Hawthorne

Photo Postcard by Win Sommerfeld


"The only hand carved elephants
in captivity. Life sized. Required
approximately 1200 man hours labor, 2,000
feet of wood. Baby elephant arrived 1961,
in spite of 1960 Presidential election."

Perry's Nut House in Belfast opened in
1926 and became a popular tourism
attraction! The elephant became the most
recognizable feature and could be found
on many souvenirs and collectibles!

Old Hawthorne was eventually replaced
and in 1997, Mike Hurley obtained both
elephants via auction and they were moved
to their new home at the Colonial Theatre,
163 High Street in Belfast.

Hawthorne can be seen on the rooftop and
Baby Hawthorne lives inside the theatre.

Color Baby Hawthorne



'Hawthorne Hike' created by Scott Smith 2020
2nd Edition - 2024

HAWTHORNE HIKE

Trail Map & Guide



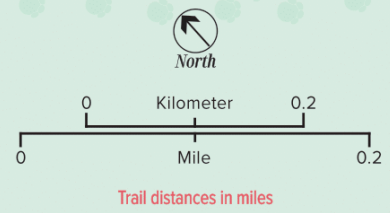
Provided by
Belfast Area Chamber of Commerce
33 Main St. Belfast, Maine, 04915
207-338-5900 www.belfastmaine.org



Hawthorne Hike

- Start the hike next to the Chamber of Commerce
- Finish at the corner of Miller & Front Streets

- Belfast Area Chamber of Commerce
- Colonial Theatre - Hawthorne's Home
- Hawthorne Hike
- Harbor Walk & Belfast Rail Trail
- Footpath
- 1 Belfast Free Library
- 2 Belfast Historical Society & Museum
- 3 Police Department
- 4 Post Office
- Public Parking Area
- Public Restroom



Start Point:

The Park on Main / Information Center

- 1) ACROSS Main St. to Cross St.
- 2) RIGHT onto Pendleton St.
- 3) LEFT onto High St.
- 4) LEFT onto Miller St.
- 5) LEFT onto Front St.
- 6) LEFT onto Pierce St.
- 7) LEFT onto Bridge St.
- 8) RIGHT onto High St.
- 9) QUICK LEFT onto Church St.
- 10) LEFT onto Main St.
- 11) LEFT onto High St. ★
- 12) LEFT onto Church St.
- 13) RIGHT onto Spring St.
- 14) LEFT onto Cedar St.
- 15) LEFT onto Pearl St.
- 16) RIGHT onto Church St.
- 17) RIGHT onto Park St.
- 18) LEFT onto Cedar St.
- 19) LEFT onto Elm St.
- 20) RIGHT onto Church St.
- 21) LEFT onto High St.
- 22) RIGHT onto Harbor St.
- 23) LEFT onto Bayview St.
- 24) RIGHT onto Commercial St.
- 25) QUICK LEFT onto Front St.

TUSK

End Point:

Intersection of Front & Miller St.
(To Return to Start: Take LEFT onto Federal St.)