

**Enjoy Historic Downtown Belfast,  
Beautiful Shops, Architecture,  
the Waterfront and the Wildlife!**

### Hike Details

3.5 miles

Approx. 1 hr

High Elev. 200 ft.

Low Elev. 40 ft.



*Some areas do not have  
designated sidewalks.  
Please use caution in roadways.*


### Baby Hawthorne Hike for Kids

1.25 miles

Approx. 20 min.




Follow Directions 1 - 7,  
then LEFT onto High St.  
See Hawthorne atop the  
Colonial Theatre!  
LEFT onto Main St.  
Return to Start



**Share Your Picture with Hawthorne  
on Facebook and #hawthornehike**

## Hawthorne History



### "Old Hawthorne" and Baby Hawthorne

*Photo Postcard by Win Sommerfeld*


"The only hand carved elephants  
in captivity. Life sized. Required  
approximately 1200 man hours labor, 2,000  
feet of wood. Baby elephant arrived 1961,  
in spite of 1960 Presidential election."

Perry's Nut House in Belfast opened in  
1926 and became a popular tourism  
attraction! The elephant became the most  
recognizable feature and could be found  
on many souvenirs and collectibles!

Old Hawthorne was eventually replaced  
and in 1997, Mike Hurley obtained both  
elephants via auction and they were moved  
to their new home at the Colonial Theatre,  
163 High Street in Belfast.

Hawthorne can be seen on the rooftop and  
Baby Hawthorne lives inside the theatre.

## Color Baby Hawthorne



*'Hawthorne Hike' created by Scott Smith 2020*

# HAWTHORNE HIKE

## Trail Map & Guide



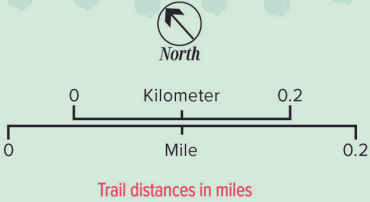
Provided by  
Belfast Area Chamber of Commerce  
14 Main St. Belfast, Maine, 04915  
207-338-5900 [www.belfastmaine.org](http://www.belfastmaine.org)



# Hawthorne Hike

- Start the hike near The Park on Main Street
- Finish at the corner of Miller & Front Streets

- Belfast Area Chamber of Commerce
- Colonial Theatre - Hawthorne's Home
- Hawthorne Hike
- Harbor Walk & Belfast Rail Trail
- Footpath
- Belfast Free Library
- Belfast Historical Society & Museum
- Police Department
- Post Office
- Public Parking Area
- Public Restroom



**Start Point:**  
Public Parking Lot/The Park on Main St.

- 1) ACROSS Main St. to Cross St.
- 2) RIGHT onto Pendleton St.
- 3) LEFT onto High St.
- 4) LEFT onto Miller St.
- 5) LEFT onto Front St.
- 6) LEFT onto Pierce St.
- 7) LEFT onto Bridge St.
- 8) RIGHT onto High St.
- 9) QUICK LEFT onto Church St.
- 10) LEFT onto Main St.
- 11) LEFT onto High St. ★
- 12) LEFT onto Church St.
- 13) RIGHT onto Spring St.
- 14) LEFT onto Cedar St.
- 15) LEFT onto Pearl St.
- 16) RIGHT onto Church St.
- 17) RIGHT onto Park St.
- 18) LEFT onto Cedar St.
- 19) LEFT onto Elm St.
- 20) RIGHT onto Church St.
- 21) LEFT onto High St.
- 22) RIGHT onto Harbor St.
- 23) LEFT onto Bayview St.
- 24) RIGHT onto Commercial St.
- 25) QUICK LEFT onto Front St.

**End Point:**  
Intersection of Front & Miller St.  
(To Return to Start: Take LEFT onto Federal St.)